

To:
 ANDREW MCKIERNAN AND KIRA MCKIERNAN
 TRIDENT LAND TRANSFER COMPANY (NJ) LLC
 TRIDENT MORTGAGE COMPANY, LP;
 its successors and/or assigns, ATIMA

TO ALL PERSONS AND PARTIES OF INTEREST:
 I HEREBY DECLARE THAT THIS SURVEY WAS
 ACTUALLY MADE ON THE GROUND AS PER
 RECORD DESCRIPTION AND IS CORRECT AND
 THERE ARE NO ENCROACHMENTS EITHER WAY
 ACROSS PROPERTY LINES EXCEPT AS SHOWN.

NOTES:

- 1) TAX MAP REFERENCE:
TOWNSHIP OF VOORHEES,
BLOCK 229.14, LOT 14
- 2) FILE MAP REFERENCE:
BEING KNOWN AND DESIGNATED AS LOT 14 BLOCK
229-14 ON PLAN ENTITLED "FINAL PLAN OF LOTS
PHASE III, SECTION 15 THE LAKES AT
KENILWORTH" DULY FILED IN THE CAMDEN COUNTY
CLERK'S OFFICE ON SEPTEMBER 8, 1983 AS FILE
680 MAP 4.
- 3) CONTAINING: 14,584 +/- SF.
- 4) THIS SURVEY WAS PREPARED WITHOUT
THE BENEFIT OF A TITLE REPORT.
- 5) SUBJECT TO SUCH EASEMENTS AND
RESTRICTIONS THAT MAY BE REVEALED
BY A TITLE REPORT.
- 6) PLAN DEPICTS CONDITIONS AS OF: 8/10/2015

THIS SURVEY WAS PREPARED ONLY FOR THE
 ABOVE NAMED PARTIES FOR PURCHASE AND/
 OR MORTGAGE FOR HEREIN DELINEATED
 PROPERTY BY ABOVE NAMED PURCHASER.
 NO RESPONSIBILITY OR LIABILITY IS
 ASSUMED BY SURVEYOR FOR USE OF SURVEY
 FOR ANY OTHER PURPOSE INCLUDING, BUT
 NOT LIMITED TO USE OF SURVEY FOR SURVEY
 AFFIDAVIT, RESALE OF PROPERTY, OR TO ANY
 OTHER PERSON NOT LISTED HEREIN, EITHER
 DIRECTLY OR INDIRECTLY. SURVEY MAY NOT
 BE USED FOR CONSTRUCTION OR SUBDIVISION
 PURPOSES WITHOUT WRITTEN CONSENT OF
 THIS SURVEYOR.

THIS SURVEY PLAN, FLAGS AND/OR PINS
 SET ARE NOT VALID UNTIL FEE IS PAID IN
 FULL. IF FEE NOT PAID, THIS SURVEY IS
 INVALID. ANY OTHER USE OF THIS PLAN OR
 A COPY OR ALTERATION OF IT NOT SIGNED
 AND SEALED BY THE SURVEYOR WHO
 PREPARED THIS PLAN IS NOT THE
 RESPONSIBILITY OF THE UNDERSIGNED.

SURVEYOR RESERVES THE RIGHT TO REVISE
 THIS SURVEY AT ANY TIME AFTER SUBMISSION
 IF ADDITIONAL PERTINENT INFORMATION IS
 RECEIVED.

THIS PLAN OF SURVEY IS NOT AN ALTA
 SURVEY.

PLAN OF SURVEY
 of
 BLOCK 229.14 LOT 14
 LOCATED IN
 TOWNSHIP OF VOORHEES
 CAMDEN COUNTY, NEW JERSEY

AVI LUZON
 PROFESSIONAL LAND SURVEYOR

83 KENSINGTON DRIVE
 MT. HOLLY, NEW JERSEY 08060
 (609) 261-4947

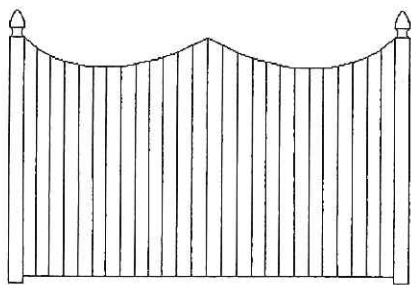
DESIGNED:
 SCALE: 1"=30'

DRAWN: CC
 DATE: 08/11/2015
 CHECKED: AL
 DWG. NO.: 15AL2080

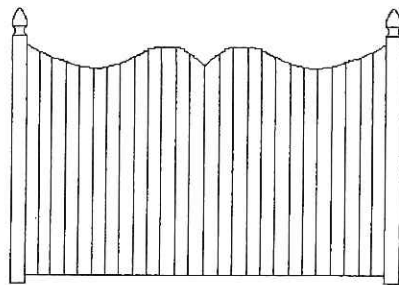
Avi Luzon 8/11/15
 DATE

AVI LUZON
 PROFESSIONAL LAND SURVEYOR
 N.J. LICENSE # 36745

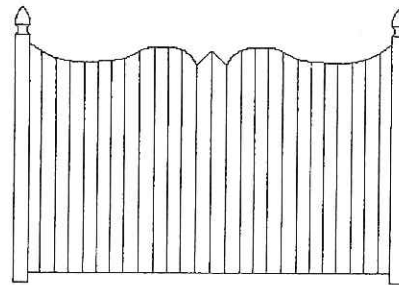
REVISION/DATE



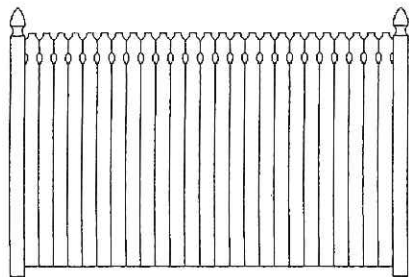
**DECORATIVE BOARD SOLID
DOUBLE CONCAVE**
4



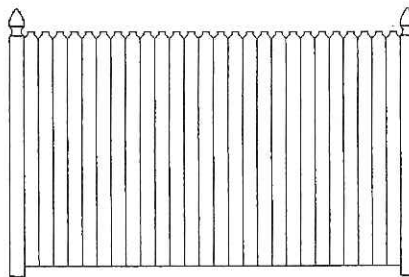
**DECORATIVE BOARD SOLID
NEW STYLE - NO POINT**
5



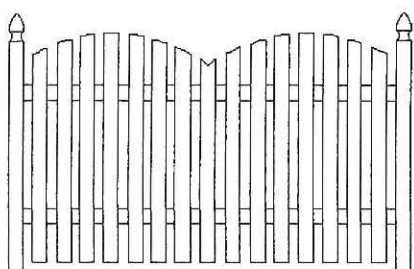
**DECORATIVE BOARD SOLID
NEW STYLE - WITH POINT**
6



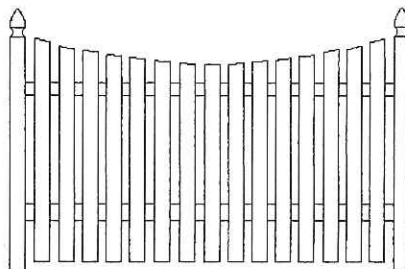
**DECORATIVE BOARD SOLID
NEW DOG EAR GROOVED**
9



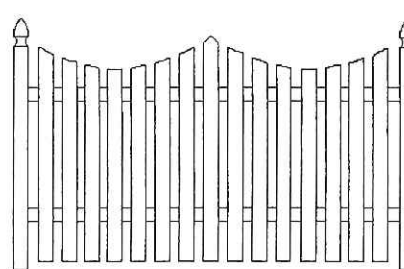
**DECORATIVE BOARD SOLID
OLD DOG EAR**
10



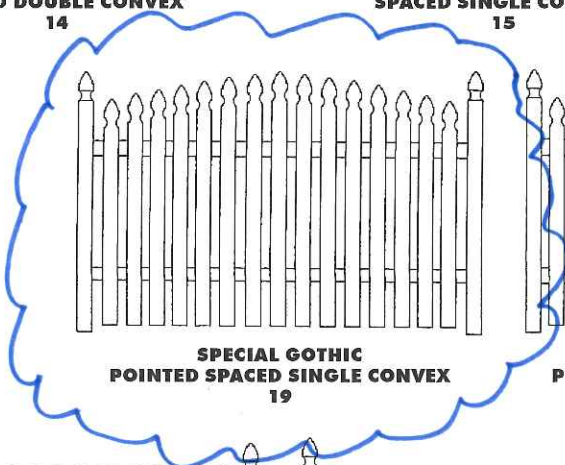
**DECORATIVE BOARD
SPACED DOUBLE CONVEX**
14




**DECORATIVE BOARD
SPACED SINGLE CONCAVE**
15



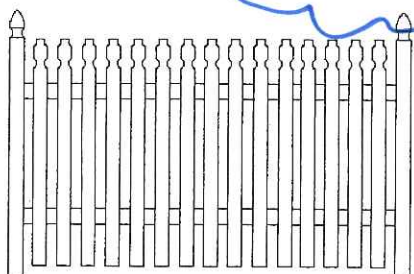
**DECORATIVE BOARD SPACE
DOUBLE CONCAVE**
16



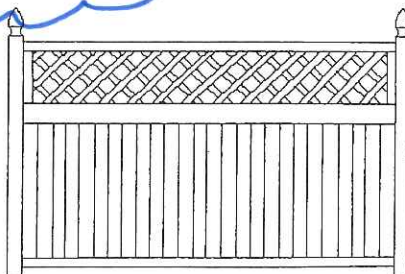
**SPECIAL GOTHIC
POINTED SPACED SINGLE CONVEX**
19



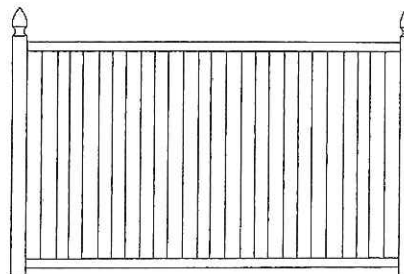
**SPECIAL GOTHIC
POINTED SPACED DOUBLE CONVEX**
20



**NEW DOG EAR & GROOVED
SPACED STRAIGHT**
24



**SOLID WOOD PANEL
WITH LATTICE**
25



**SOLID WOOD PANEL
NO LATTICE**
26



